



RIDE TO END ALZ

ALZHEIMER'S ASSOCIATION

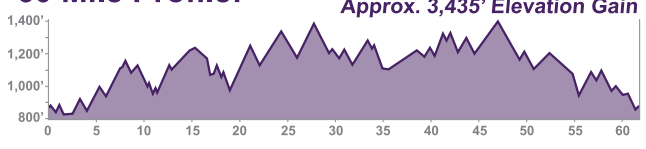
TEXAS

Dripping Springs
To Austin



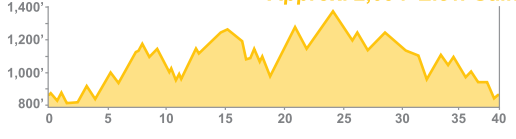
60 Mile Profile:

Approx. 3,435' Elevation Gain



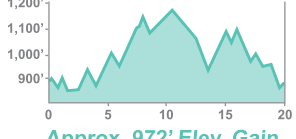
40 Mile Profile:

Approx. 2,094' Elev. Gain



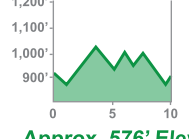
20 Mile Profile:

Approx. 972' Elev. Gain

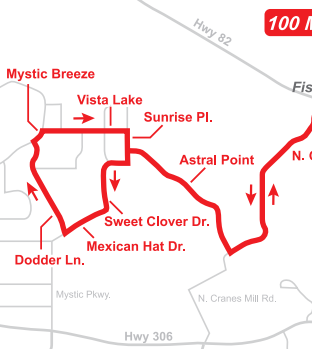


10 Mile Profile:

Approx. 576' Elevation Gain

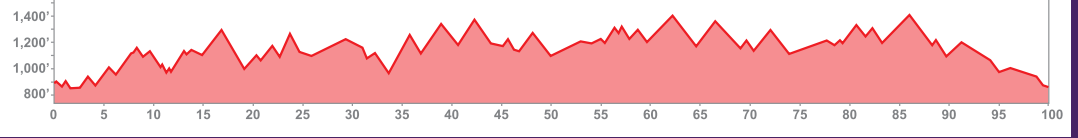


Cartography by SingleTrack Maps



100 Mile Profile:

Approximately 6,204' Elevation Gain



LEGEND

- 100 Miles.....
- 60 Miles.....
- 40 Miles.....
- 20 Miles.....
- 10 Miles.....

Rest Stop
For various reasons, personal GPS data will NOT match perfectly with this map & profile. All information is approximate & subject to change at any time.



**Smaller local roads are NOT shown on this map.